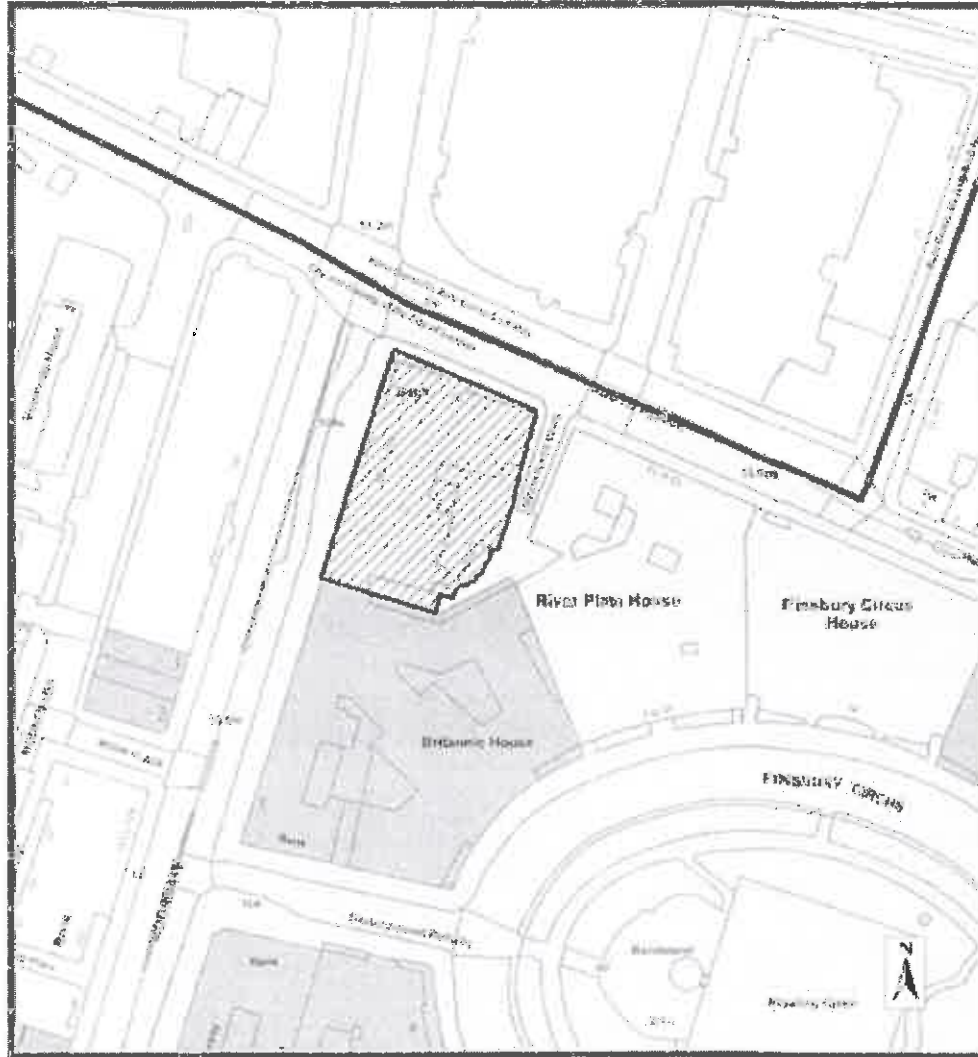






Site Location Application Plan



The map is reproduced from Ordnance Survey, Home Office, Department of Transport, London Borough of the City of London, City of London, Office of the Mayor, Office of the Council, 2012. All rights reserved. Ordnance Survey, Home Office, Department of Transport, London Borough of the City of London, City of London, Office of the Mayor, Office of the Council, 2012. All rights reserved.

ADDRESS:
120 Moorgate

ORISE 120,
S10020-FULMAJ

-  SITE LOCATION
-  LISTED BUILDINGS
-  CONSERVATION AREA EQUADARY
-  CITY OF LONDON BOUNDARY



DEPARTMENT OF PLANNING & TRANSPORTATION

APPENDIX 2

